
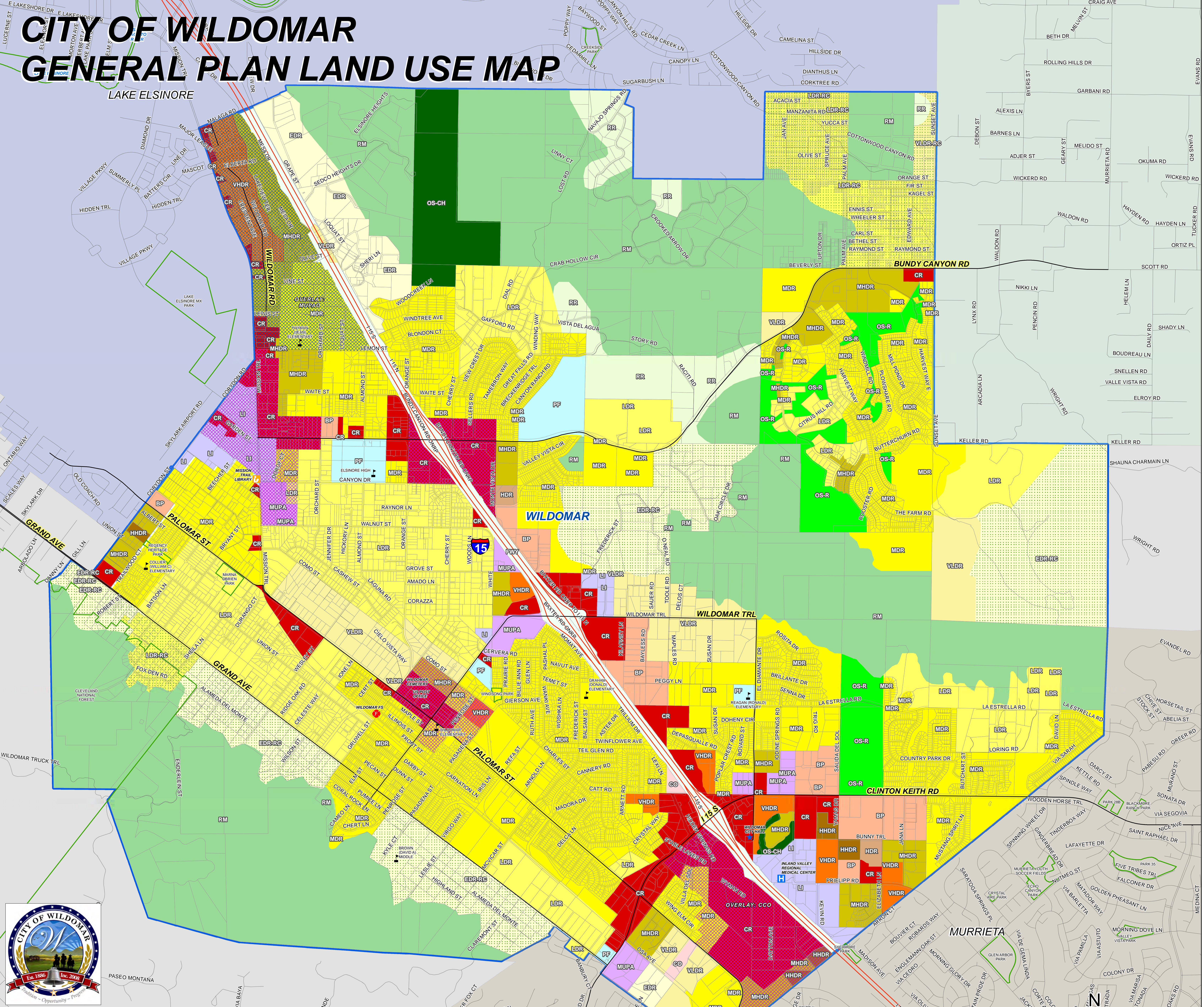
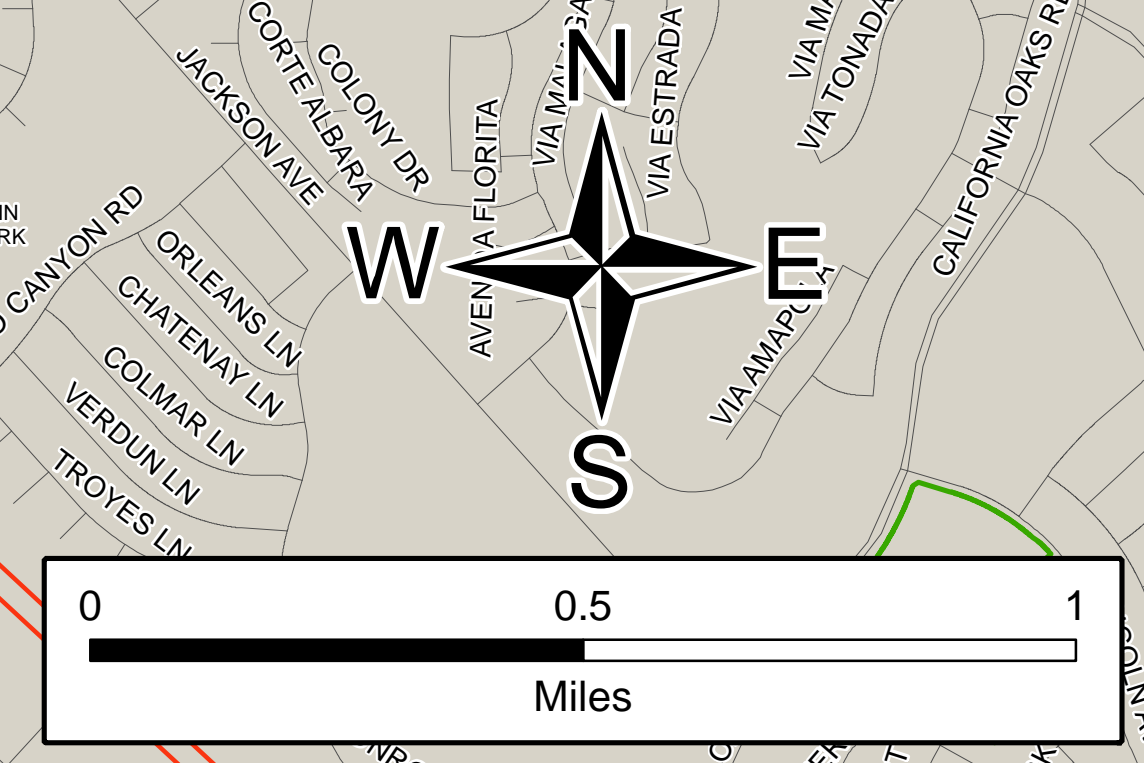


# CITY OF WILDOMAR GENERAL PLAN LAND USE MAP



GENERAL PLAN LEGEND			
<b>OTHER</b>	<b>GENERAL PLAN OVERLAY</b>	<b>LAND USE</b>	
SCHOOLS	COMMUNITY CENTER	Rural Residential	Commercial Office
CITYHALL	MIXED USE PLANNING AREA	Low Density Residential	Light Industrial
FIRESTATION		LDR-RC	Business Park
HOSPITAL		Medium Density Residential	Public Facilities
LIBRARY		Medium High Density Residential	Mixed Use Planning Area
PARKS		High Density Residential	Conservation Habitat
		Very High Density Residential	Open Space Recreation
		Highest Density Residential	Freeway
		Commercial Retail	
		VLDR-RC	



March 9, 2022

Map Created by Infinity Technologies - GIS Solutions

Copyright 2022 by Infinity Technologies, Inc. All rights reserved. This map is a general plan land use map and does not constitute a contract or warranty of any kind. The City of Wildomar is not responsible for any errors or omissions on this map.